








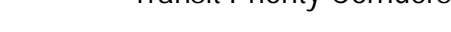



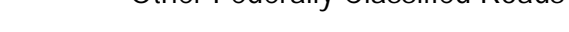


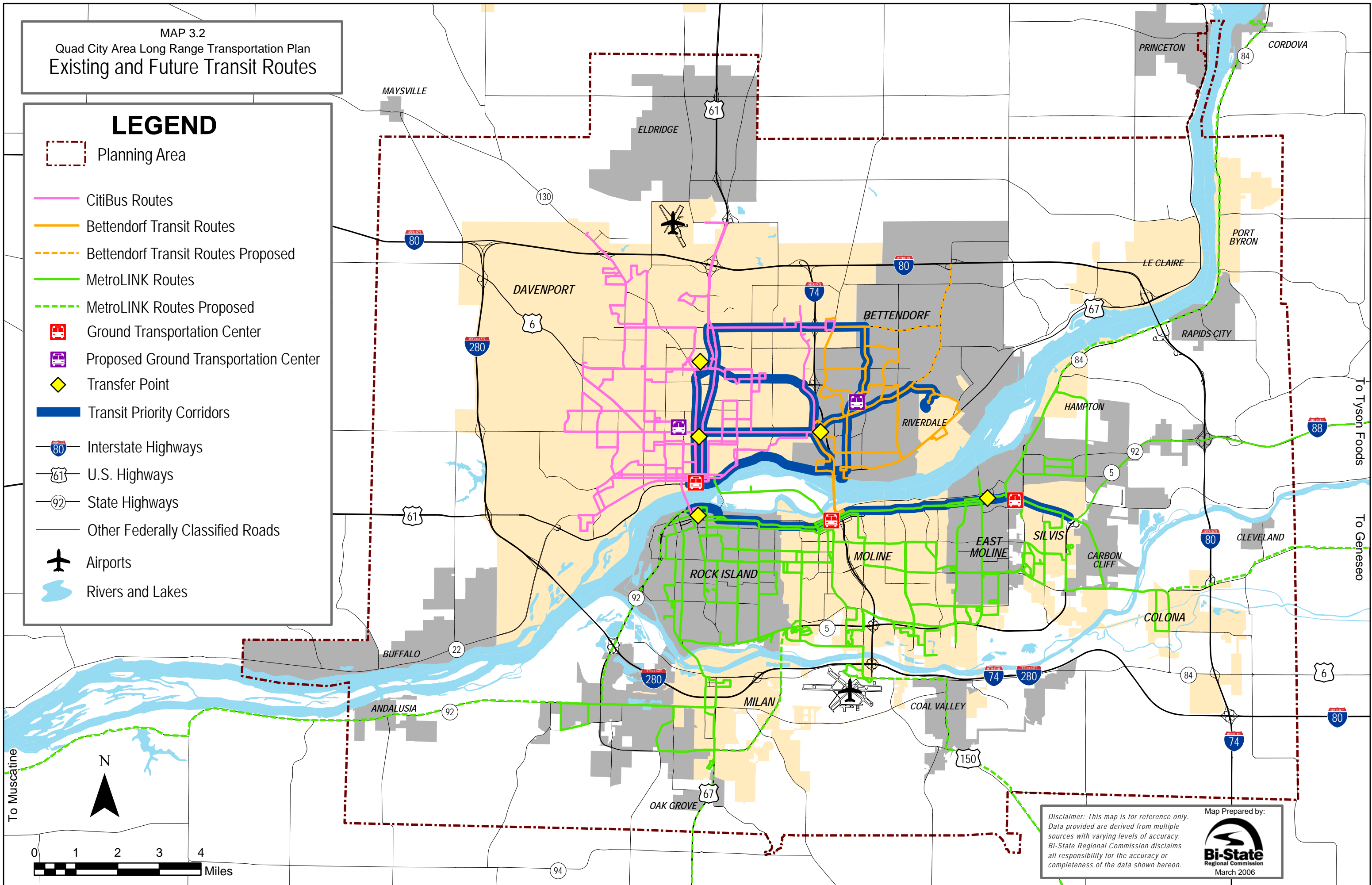



MAP 3.2  
 Quad City Area Long Range Transportation Plan  
 Existing and Future Transit Routes

**LEGEND**

-  Planning Area
-  CitiBus Routes
-  Bettendorf Transit Routes
-  Bettendorf Transit Routes Proposed
-  MetroLINK Routes
-  MetroLINK Routes Proposed
-  Ground Transportation Center
-  Proposed Ground Transportation Center
-  Transfer Point
-  Transit Priority Corridors
-  Interstate Highways
-  U.S. Highways
-  State Highways
-  Other Federally Classified Roads
-  Airports
-  Rivers and Lakes



Disclaimer: This map is for reference only. Data provided are derived from multiple sources with varying levels of accuracy. Bi-State Regional Commission disclaims all responsibility for the accuracy or completeness of the data shown hereon.

Map Prepared by:  
  
 Bi-State  
 Regional Commission  
 March 2006